



RESOLUTION # 2015-012


- Whereas: executed this 11th Day of March, 2015 does hereby accept Public Roads to be maintained by the County in conformance with Section 66-6-23 NMSA 1978, and
- Whereas: the enclosed official data disk and hard copy will provide a listing of each county maintained road, which shall include the road name and or number, (in alpha-numeric order), route description with the beginning and ending termini, total length of each roadway, surface type, and a total mileage of 936.697 miles for the entire submittal and a county 2013 road map all in accordance with the provisions set forth by the Board of County Commission, Torrance County, and
- Whereas: total mileage of miles maintained within Torrance County are subject to change, and
- Whereas; 95% of roads indicated by the symbol of brown ink on the road map are considered county maintained and will signify school bus routes in some cases, and
- Whereas: all roads listed in their description herein are so approved by the Torrance County Commission, and
- Whereas: be it resolved that a copy of the foregoing resolution and mileage list be included in the minutes of the Board of County Commissioners of Torrance as a permanent record.


PASSES, ADOPTED AND APPROVED this day 11<sup>th</sup> of March 2015.


Torrance County Commission


  
LeRoy M Candelaria, Chair  
District 3

  
Julia DuCharme, Member  
District 2

  
James Frost, Member  
District 1

Attest:  
  
Linda Jaramillo, County Clerk





*Torrance County Road Department  
PO Box 48  
205 9<sup>th</sup> Street  
Estancia, NM 87016  
(505) 246-4765 (505) 384-2550 Fax  
Email: [tchavez@tcrnm.us](mailto:tchavez@tcrnm.us)*

County Commission  
*LeRoy Candelaria  
Commission Chair  
Julia DuCharme  
Commissioner  
James Frost  
Commissioner*

County Manager's Office  
*Joy Ansley  
County Manager  
Annette Ortiz  
Deputy County Manager*

Road Department  
*Leonard Lujan  
Road Foreman  
Martin Gutierrez  
Road Foreman  
Trisha LM Chavez  
Administrator*

March 11, 2015

Robert Young  
New Mexico Department of Transportation  
Office of Strategic Planning and Asset Management, SB-2  
P.O. Box 1149  
Santa Fe, New Mexico 87504-1149

Re: Mileage for County Designated Roadways for Maintenance

Dear Mr. Young,

Enclosed in pursuant to the 1990 Legislature amended Section 66-6-23 NMSA 1978 being Laws 1987, Chapter 347 Section 22 Resolution # \_\_\_\_\_ for all Torrance County designated roadways for maintenance with an estimated mileage for gravel roads at 851.512 miles and chip seal roads at 85.195 miles. Estimated total of 936.697 miles.

Enclosed also is a data disk and hard copy of the updated list of each county designated roadway for maintenance listed by road name and or number (in alpha-numeric order), route description with the beginning and ending termini, total length of each roadway, surface type, an estimated total mileage for the entire submittal, and a county road map, all in accordance with the provisions set forth by the Board of the County Commission.

The Road Department as of January 1, 2004 has begun their own Global Positioning System (GPS) on county maintained roadways. Their goal is to have this project completed in the near future. The Global Positioning System (GPS) records done by the Rural Addressing Department is for the 911 systems and does not always provide accurate and or up to date records on county designated maintained roadways.

The County designated roadways for maintenance are indicated in brown on the enclosed (2013) county road map. This is the only road map the Road Department has at this time. Any changes that have occurred on this map are on the data disk and or hard copy enclosed.

If any further documentation is necessary to allow us to comply, please feel free to call contact person Trisha Chavez at (505) 246-4765 in the Torrance County Road Department Office.

Respectfully,

  
LeRoy M Candelaria  
Commission Chair

lc/tlmc

Enclosure





2100	Shapewich I	Shapewich I	A160 I	From London E Hurdner, proceed S.	County Road A112	1,000	15'-20'	2	2004 GRS (Tennesse County Rd Dept)
2100	Shapewich I	Shapewich I	A160 II	From East Hurdner, proceed S.	County Road A112	0,500	15'-20'	1 & 2	2004 GRS (Tennesse County Rd Dept)
0.470	Sasha Fe Trail	Sasha Fe Trail	A165	From London A161, proceed II.	County Road A112	0,000	15'-20'	1	2004 GRS (Tennesse County Rd Dept)
0.297	Circle Drive	Circle Drive	A165	From London A161, proceed I.	County Road A112	0,000	15'-20'	1	2004 GRS (Tennesse County Rd Dept)
0.120	Collinsville Rd W	Collinsville Rd W	A165 V	From London Circle, proceed W.	Sasha Fe Trail	0,000	15'-20'	1	2004 GRS (Tennesse County Rd Dept)
2.050	Echo Ridge Rd	Echo Ridge Rd	A165 E	From London Circle, proceed E.	London Trail	0,000	15'-20'	1	2004 GRS (Tennesse County Rd Dept)
	Buck Rd	Buck Rd	A169	From London County Road A111, proceed S/ENE/SSE.	Decker Rd	0,000	15'-20'	1	2004 GRS (Tennesse County Rd Dept)
	Shannon Drive	Shannon Drive	A170	From London A169, proceed II. (GPS 07/20/14)	Decker Rd	0,249	15'-20'	2	GRS (LUSHTD) & (Road Department 07/14/14)
	Maple Hill Rd II	Maple Hill Rd II	A171 I	From London A169 and A171, proceed II.	County Road A172	0,436	15'-20'	2	2004 GRS (Tennesse County Rd Dept)
	Maple Hill Rd S	Maple Hill Rd S	A171 S	From London A169 and A171, proceed S.	Decker Rd	0,676	15'-20'	2	2004 GRS (Tennesse County Rd Dept)
	Overton Drive	Overton Drive	A172	From London A171, proceed IV.	Decker Rd	0,225	15'-20'	2	2004 GRS (Tennesse County Rd Dept)
	Carroll Court	Carroll Court	A172	From London A171, proceed S.	Decker Rd	0,391	15'-20'	2	2004 GRS (Tennesse County Rd Dept)
	Finch Rd	Finch Rd	A174	From London A171, proceed IV.	County Road A172	0,352	15'-20'	2	2004 GRS (Tennesse County Rd Dept)
	Dexter Rd	Dexter Rd	A175	From London A171, proceed IV.	County Road A172	0,232	15'-20'	2	2004 GRS (Tennesse County Rd Dept)
0.250	Shannon Drive	Shannon Drive	A176	From London Carroll Lane Drive, proceed S.	County Road A172	0,000	15'-20'	2	2004 GRS (Tennesse County Rd Dept)
0.250	Bucke Rd	Bucke Rd	A177	From London Carroll Lane Drive, proceed S.	County Road A172	0,000	15'-20'	1	2004 GRS (Tennesse County Rd Dept)
	Bucke Rd (VA BILL 4048)	Bucke Rd (VA BILL 4048)	A178	In Tennessee (US 95 & CR A111 E 1.78 miles, proceed S.	Decker Rd	0,350	15'-20'	2	2004 GRS (Tennesse County Rd Dept)
	Trunk Court	Trunk Court	A179	In Tennessee (US 95 & CR A111 E 1.74 miles, proceed II.	Decker Rd	0,260	15'-20'	2	2004 GRS (Tennesse County Rd Dept)
	Hay Lane S	Hay Lane S	A180	From London A179, proceed S.	Washington Ln	0,460	15'-20'	2	2004 GRS (Tennesse County Rd Dept)
	Clay Dol Rd	Clay Dol Rd	A181 S	From London A180, proceed S.	County Road A187	1,300	15'-20'	2	2004 GRS (Tennesse County Rd Dept)
			A182	From London E Hurdner, proceed S also from E Marble proceed N	Decker Rd	3,453	15'-20'	2	2004 GRS (Tennesse County Rd Dept)
	Subtotal					288,434			
	Chapman Rd	Chapman Rd	B001	From SR center of county, proceed S.	Decker Rd	6,000	15'-20'	2	2004 GRS (Tennesse County Rd Dept)
	Henry Rd	Henry Rd	B004	From London US Hwy 60, proceed S.	Decker Rd	4,160	15'-20'	2	2004 GRS (Tennesse County Rd Dept)
	Ada Adams Rd	Ada Adams Rd	B005	From London US Hwy 60, proceed S.	Decker Rd	1,420	15'-20'	2	2004 GRS (Tennesse County Rd Dept)
	Carroll De Adams Rd	Carroll De Adams Rd	B005	From US Hwy 60, proceed (1/19/14).	Decker Rd	2,400	15'-20'	2	GRS (LUSHTD) & (Road Department)
	Carroll De Adams Rd	Carroll De Adams Rd	B005	From London Hwy 60, proceed S.	Decker Rd	3,000	15'-20'	2	2004 GRS (Tennesse County Rd Dept)
	Dry Lake Rd	Dry Lake Rd	B006	From London Hwy 60, proceed W.	County Road B007	2,000	15'-20'	2	2004 GRS (Tennesse County Rd Dept)
	Robinson Branch Rd	Robinson Branch Rd	B010	From London Hwy 60, proceed W.	Decker Rd	1,900	15'-20'	2	2004 GRS (Tennesse County Rd Dept)
	Yankee Rd E	Yankee Rd E	B011 E	From London Hwy 60, proceed E.	Decker Rd	0,470	15'-20'	2	2004 GRS (Tennesse County Rd Dept)
	Yankee Rd	Yankee Rd	B012	From London Hwy 60, proceed E.	Decker Rd	2,000	15'-20'	2	2004 GRS (Tennesse County Rd Dept)
	Deer Bend Rd	Deer Bend Rd	B015	From London Hwy 60, proceed S.	Decker Rd	1,160	15'-20'	2	2004 GRS (Tennesse County Rd Dept)
	Bohannon Rd (VA BILL 4048)	Bohannon Rd (VA BILL 4048)	B016	From Hwy 60, proceed S.	Decker Rd	2,175	15'-20'	2	2004 GRS (Tennesse County Rd Dept)
	God Owen Rd	God Owen Rd	B017	From London US Hwy 60, proceed W.	County Road B018	0,750	15'-20'	2	2004 GRS (Tennesse County Rd Dept)
	Orange Drive	Orange Drive	B018	From London 3017, proceed II.	Decker Rd	0,650	15'-20'	2	2004 GRS (Tennesse County Rd Dept)
	Rocking Hill Rd	Rocking Hill Rd	B019	From US Hwy 60, proceed II.	County Road B051	6,510	15'-20'	2	2004 GRS (Tennesse County Rd Dept)
1.520	Red Bluff Rd	Red Bluff Rd	B021	From Marshallburg City Limits proceed W/S/W/V/W.	County Road B019	5,550	15'-20'	2	2004 GRS (Tennesse County Rd Dept)
	Clifford Trail West	Clifford Trail West	B022	From Marshallburg II on NM 95 1.07 miles, proceed W.	County Road B019	4,000	15'-20'	2	2004 GRS (Tennesse County Rd Dept)
	Clifford Trail East	Clifford Trail East	B023	From Marshallburg II on NM 95 1.07 miles, proceed E thru S.	Decker Rd	1,570	15'-20'	2	2004 GRS (Tennesse County Rd Dept)
	Trappend Lane E	Trappend Lane E	B024 E	From London 9024, proceed E.	US 69	0,751	15'-20'	2	2004 GRS (Tennesse County Rd Dept)
	Spur Rd	Spur Rd	B024	Trapped Rd, and also proceed II.	County Road B046	3,350	15'-20'	2	2004 GRS (Tennesse County Rd Dept)
	Riley Rd US24a Rd EW	Riley Rd US24a Rd EW	B025	From London 9024, proceed E/ENE.	County Road B049	4,660	15'-20'	2	2004 GRS (Tennesse County Rd Dept)
	Oakdale Rd	Oakdale Rd	B026	From London US Hwy 60, proceed E.	County Road B049	2,200	15'-20'	2	2004 GRS (Tennesse County Rd Dept)
	Microton Drive	Microton Drive	B027	From London US Hwy 60, proceed S.	County Road B028	2,300	15'-20'	2	2004 GRS (Tennesse County Rd Dept)
	Fallon Road HW	Fallon Road HW	B028	From London 9024 and IH14, proceed E/S.	County Road B028	18,000	15'-20'	2	2004 GRS (Tennesse County Rd Dept)
	Reynolds Rd IIS	Reynolds Rd IIS	B028 II	From London 9024, proceed II.	Decker Rd	0,726	15'-20'	2	2004 GRS (Tennesse County Rd Dept)
	Liberty 7269 Rd	Liberty 7269 Rd	B029	From London Hwy 60, proceed E.	County Road B028	3,800	15'-20'	2	2004 GRS (Tennesse County Rd Dept)
	Liberty 7269 Rd	Liberty 7269 Rd	B030	From London Hwy 60, proceed E.	Decker Rd	2,030	15'-20'	2	2004 GRS (Tennesse County Rd Dept)
	Macomber Rd	Macomber Rd	B031	From London 9024, proceed E/S.	Decker Rd	6,830	15'-20'	2	2004 GRS (Tennesse County Rd Dept)
	Beck Veera Rd	Beck Veera Rd	B032	From London 9024, proceed S/E.	Decker Rd	1,100	15'-20'	2	2004 GRS (Tennesse County Rd Dept)
	Statenwood Rd	Statenwood Rd	B034	From London 9024, proceed II.	Decker Rd	0,470	15'-20'	2	2004 GRS (Tennesse County Rd Dept)
	Tail Rd	Tail Rd	B035	From London 9024, proceed E.	Decker Rd	4,570	15'-20'	2	2004 GRS (Tennesse County Rd Dept)
	Wyatt Lane	Wyatt Lane	B035	From London 9024, proceed S.	County Road B055	3,000	15'-20'	2	2004 GRS (Tennesse County Rd Dept)
	Daisy Rd	Daisy Rd	B037	From London Hwy 42, proceed W/S/W/S/V/S.	County Road B044	10,200	15'-20'	2	2004 GRS (Tennesse County Rd Dept)
	Audrey Branch Rd	Audrey Branch Rd	B038	From London US Hwy 60, proceed S.	County Road B044	0,630	15'-20'	2	2004 GRS (Tennesse County Rd Dept)
	Road Runner Trail	Road Runner Trail	B041	From London US Hwy 60, proceed II.	County Road B095	3,170	15'-20'	2	2004 GRS (Tennesse County Rd Dept)
	Coker Rd E	Coker Rd E	B041 E	From London US Hwy 60, proceed IV.	County Road B019	2,000	15'-20'	2	2004 GRS (Tennesse County Rd Dept)
	Kendall Rd	Kendall Rd	B044 IV	From London 9027, proceed E.	Decker Rd	0,070	15'-20'	2	2004 GRS (Tennesse County Rd Dept)
	Hickory Rd	Hickory Rd	B044 V	From London 9027, proceed V.	Decker Rd	1,500	15'-20'	2	2004 GRS (Tennesse County Rd Dept)
	Hickory Rd	Hickory Rd	B044	From B044 & B027, proceed S/S/S/E.	Decker Rd	5,100	15'-20'	2	2004 GRS (Tennesse County Rd Dept)
	Hickory Rd	Hickory Rd	B045	From London US Hwy 60, proceed II.	County Road B048	2,600	15'-20'	2	2004 GRS (Tennesse County Rd Dept)
	Hickory Rd	Hickory Rd	B047	From London US Hwy 60, proceed II.	County Road B052	3,350	15'-20'	2	2004 GRS (Tennesse County Rd Dept)
	Grant Rd E	Grant Rd E	B048	From Interstate II 61 (MS 5.07 miles), proceed E.	County Road B047	4,700	15'-20'	2	2004 GRS (Tennesse County Rd Dept)

0.450	Grand Pt Rd W	B049	From Boardman II on IHS42.507 miles, proceed W.	County Road 9050	2,250	15' - 20'	2	2004 GRS (TCRD)
	Midway Rd W	B050	From Boardman Hwy 95 on S.	County Road 9051	4,000	15' - 20'	2	2004 GRS (TCRD)
	Harold Rd	B051	From Boardman II on IHS42.507 miles, proceed W.	CDL Links	2,200	15' - 20'	2	2004 GRS (TCRD)
	Richard Rd (St. George Station E)	B051 S	From Boardman B051, proceed S/E.	County Road 9054	1,900	15' - 20'	2	GRS (IHS42) & (Road Department)
	Shoemaker Rd	B052	From Boardman B052, proceed W.	County Road 9054	1,000	15' - 20'	2	2004 GRS (TCRD)
	Farm Rd	B054	From Boardman B054, proceed W.	County Road 9054	5,000	15' - 20'	2	2004 GRS (TCRD)
	Kayser Rd	B054 S	From Boardman B054, proceed S.	Deed	0,350	15' - 20'	2	2004 GRS (TCRD)
	Key Rd	B055	From Boardman B055, proceed N.	Deed	0,200	15' - 20'	2	2004 GRS (TCRD)
	From Boardman B055, proceed N.	B057 N	From Boardman B055, proceed N.	County Road 9076	2,250	15' - 20'	2	2004 GRS (TCRD)
	From Boardman B055, proceed N.	B058	From Boardman B055, proceed N.	Deed	1,200	15' - 20'	2	2004 GRS (TCRD)
	From Boardman B055, proceed N.	B063	From Boardman Hwy 131, proceed S/E.	County Road 9054	2,150	15' - 20'	2	2004 GRS (TCRD)
0.150	From Boardman Hwy 14, proceed S/E.	B064	From Boardman Hwy 14, proceed S/E.	Hwy 14	4,348	15' - 20'	1.2	2004 GRS (TCRD)
0.200	La Grange Rd	B065	From Boardman Hwy 95 & 4th St, proceed W.	Deed	0,150	15' - 20'	1.2	2004 GRS (TCRD)
	El Compadre Rd	B065	From Boardman B070, proceed W.	Deed	0,400	15' - 20'	2	2004 GRS (TCRD)
	Harold Rd	B065	From Boardman B070, proceed W.	County Park Road Rd	1,950	15' - 20'	1.2	2004 GRS (TCRD)
0.450	Burke Rd	B067	From Boardman B074, proceed N/E.	Deed	1,216	15' - 20'	2	GRS (IHS42) & (Road Department)
	From Boardman B067, proceed N/E.	B068	From Boardman B067, proceed N/E.	Hwy 14	5,454	15' - 20'	2	GRS (IHS42) & (Road Department)
	From Boardman B067, proceed N/E.	B069	From Boardman B067, proceed N/E.	Hwy 14	6,620	15' - 20'	2	2004 GRS (TCRD)
	From Boardman B067, proceed N/E.	B070	From Boardman Hwy 14, proceed W/S.	Deed	1,450	15' - 20'	2	2004 GRS (TCRD)
	From Boardman B067, proceed N/E.	B071	From Boardman Hwy 14, proceed (loop).	Deed	3,550	15' - 20'	2	2004 GRS (TCRD)
	From Boardman B067, proceed N/E.	B072	From Boardman B067, proceed N/E.	Deed	2,824	15' - 20'	2	2004 GRS (TCRD)
	From Boardman B067, proceed N/E.	B073	From Boardman B067, proceed N/E.	Hwy 14	0,770	15' - 20'	2	2004 GRS (TCRD)
	From Boardman B067, proceed N/E.	B074	From Boardman B067, proceed N/E.	Deed	0,000	15' - 20'	2	2004 GRS (TCRD)
0.270	La Grange Rd W	B074 W	From Boardman II on IHS42.507 miles, W 1.05 miles, proceed E.	County Road 9074	0,770	15' - 20'	1.2	2004 GRS (TCRD)
0.270	La Grange Rd E	B074 E	From Boardman II on IHS42.507 miles, W 1.05 miles, proceed E.	Deed	0,000	15' - 20'	2	2004 GRS (TCRD)
1.133	From Boardman Hwy 95, proceed W/S.	B076	From Boardman Hwy 95, proceed W/S.	Deed	0,400	15' - 20'	2	2004 GRS (TCRD)
	From Boardman B076, proceed W/S.	B076 H	From Boardman B076, proceed W/S.	CR 9074	3,550	15' - 20'	2	2004 GRS (TCRD)
	From Boardman B076, proceed W/S.	B077	From Boardman B076, proceed W/S.	CR 9074	0,950	15' - 20'	2	2004 GRS (TCRD)
	From Boardman B076, proceed W/S.	B077 N	From Boardman B076, proceed W/S.	Deed	0,250	15' - 20'	2	2004 GRS (TCRD)
	From Boardman B076, proceed W/S.	B078	From Boardman B076, proceed W/S.	County Road 9070	5,310	15' - 20'	2	2004 GRS (TCRD)
	From Boardman B076, proceed W/S.	B079	From Boardman B076, proceed W/S.	Deed	5,300	15' - 20'	2	2004 GRS (TCRD)
	From Boardman B076, proceed W/S.	B080	From Boardman B076, proceed W/S.	County Road 9010	4,900	15' - 20'	2	2004 GRS (TCRD)
	From Boardman B076, proceed W/S.	B081	From Boardman B076, proceed W/S.	County Road 9010	6,270	15' - 20'	2	2004 GRS (TCRD)
	From Boardman B076, proceed W/S.	B082	From Boardman B076, proceed W/S.	Deed	2,200	15' - 20'	2	2004 GRS (TCRD)
	From Boardman B076, proceed W/S.	B083 S	From Boardman B076, proceed W/S.	Deed	11,100	15' - 20'	2	GRS (IHS42) & (Road Department)
	From Boardman B076, proceed W/S.	B083 E	From Boardman B076, proceed W/S.	Deed	2,200	15' - 20'	2	GRS (IHS42) & (Road Department)
	From Boardman B076, proceed W/S.	B084	From Boardman B076, proceed W/S.	County Road 9022	5,100	15' - 20'	2	2004 GRS (TCRD)
	From Boardman B076, proceed W/S.	B085	From Boardman B076, proceed W/S.	Deed	1,550	15' - 20'	2	2004 GRS (TCRD)
	From Boardman B076, proceed W/S.	B086	From Boardman B076, proceed W/S.	Hwy 41	11,300	15' - 20'	2	2004 GRS (TCRD)
	From Boardman B076, proceed W/S.	B087	From Boardman B076, proceed W/S.	Deed	0,500	15' - 20'	2	2004 GRS (TCRD)
	From Boardman B076, proceed W/S.	B088	From Boardman B076, proceed W/S.	Hwy 512	4,000	15' - 20'	2	2004 GRS (TCRD)
	From Boardman B076, proceed W/S.	B089	From Boardman B076, proceed W/S.	Deed	0,274	15' - 20'	2	2004 GRS (TCRD)
	From Boardman B076, proceed W/S.	B090	From Boardman B076, proceed W/S.	Deed	1,500	15' - 20'	2	2004 GRS (TCRD)
	From Boardman B076, proceed W/S.	B091	From Boardman B076, proceed W/S.	County Road 9027	3,600	15' - 20'	2	2004 GRS (TCRD)
	From Boardman B076, proceed W/S.	B092	From Boardman B076, proceed W/S.	County Road 9024	2,000	15' - 20'	2	2004 GRS (TCRD)
	From Boardman B076, proceed W/S.	B093	From Boardman B076, proceed W/S.	County Road 9027	0,972	15' - 20'	2	2004 GRS (TCRD)
	From Boardman B076, proceed W/S.	B094	From Boardman B076, proceed W/S.	County Road 9027	0,880	15' - 20'	2	2004 GRS (TCRD)
	From Boardman B076, proceed W/S.	B095	From Boardman B076, proceed W/S.	County Road 9027	0,954	15' - 20'	2	2004 GRS (TCRD)
	From Boardman B076, proceed W/S.	B096	From Boardman B076, proceed W/S.	Deed	7,418	15' - 20'	2	2004 GRS (TCRD)
	From Boardman B076, proceed W/S.	B097 E	From Boardman B076, proceed W/S.	Deed	1,620	15' - 20'	2	2004 GRS (TCRD)
	From Boardman B076, proceed W/S.	B098 S	From Boardman B076, proceed W/S.	Deed	2,000	15' - 20'	2	2004 GRS (TCRD)
	From Boardman B076, proceed W/S.	B099	From Boardman B076, proceed W/S.	Deed	0,955	15' - 20'	2	2004 GRS (TCRD)
	From Boardman B076, proceed W/S.	B100	From Boardman B076, proceed W/S.	Deed	0,450	15' - 20'	2	2004 GRS (TCRD)
	From Boardman B076, proceed W/S.	B101	From Boardman B076, proceed W/S.	Deed	1,474	15' - 20'	2	2004 GRS (TCRD)
3.273	From Boardman Hwy 42, proceed S/W.	B110	From Boardman Hwy 42, proceed S/W.	Deed	276,637	15' - 20'	2	2004 GRS (TCRD)
	From Boardman Hwy 42, proceed S.	C001	From Boardman Hwy 42, proceed S.	County Lbs	2,800	15' - 20'	2	GRS (IHS42) & (Road Department)
	From Boardman Hwy 42, proceed S.	C002	From Boardman Hwy 42, proceed S.	Deed	1,500	15' - 20'	2	GRS (IHS42) & (Road Department)
	From Boardman Hwy 42, proceed S.	C003	From Boardman Hwy 42, proceed S.	County Road 9073 & C005	8,100	15' - 20'	2	GRS (IHS42) & (Road Department)
	From Boardman Hwy 42, proceed S.	C005	From Boardman Hwy 42, proceed S.	County Road 9073 & C003	5,000	15' - 20'	2	2004 GRS (TCRD)
	From Boardman Hwy 42, proceed S.	C006	From Boardman Hwy 42, proceed S.	County Road C003	0,250	15' - 20'	2	2004 GRS (TCRD)
	From Boardman Hwy 42, proceed S.	C007 N	From Boardman Hwy 42, proceed S.	County Road C009	0,250	15' - 20'	2	2004 GRS (TCRD)
	From Boardman Hwy 42, proceed S.	C008	From Boardman Hwy 42, proceed S.	County Road C005	5,000	15' - 20'	2	2004 GRS (TCRD)
	From Boardman Hwy 42, proceed S.	C009	From Boardman Hwy 42, proceed S.	County Road C011	1,450	15' - 20'	2	2004 GRS (TCRD)
	From Boardman Hwy 42, proceed S.	C010	From Boardman Hwy 42, proceed S.	County Road 9082	5,500	15' - 20'	2	2004 GRS (TCRD)
	From Boardman Hwy 42, proceed S.	C011	From Boardman Hwy 42, proceed S.	Deed	8,250	15' - 20'	2	2004 GRS (TCRD)
	From Boardman Hwy 42, proceed S.	C012	From Boardman Hwy 42, proceed S.	Deed	0,910	15' - 20'	2	2004 GRS (TCRD)
	From Boardman Hwy 42, proceed S.	C013	From Boardman Hwy 42, proceed S.	Hwy 42	6,600	15' - 20'	2	GRS (IHS42) & (Road Department)
	From Boardman Hwy 42, proceed S.	C014	From Boardman Hwy 42, proceed S.	County Road C011	12,552	15' - 20'	2	GRS (IHS42) & (Road Department)
	From Boardman Hwy 42, proceed S.	C015	From Boardman Hwy 42, proceed S.	Deed	2,351	15' - 20'	2	2004 GRS (TCRD)
	From Boardman Hwy 42, proceed S.	C020	From Boardman Hwy 42, proceed S.	Deed	7,500	15' - 20'	2	GRS (IHS42) & (Road Department)
	From Boardman Hwy 42, proceed S.	C021	From Boardman Hwy 42, proceed S.	Deed	1,600	15' - 20'	2	2004 GRS (TCRD)
	From Boardman Hwy 42, proceed S.	C022	From Boardman Hwy 42, proceed S.	County Road C003	4,600	15' - 20'	2	GRS (IHS42) & (Road Department)
	From Boardman Hwy 42, proceed S.	C026	From Boardman Hwy 42, proceed S.	County Road C022	2,800	15' - 20'	2	2004 GRS (TCRD)
	From Boardman Hwy 42, proceed S.	C027	From Boardman Hwy 42, proceed S.	Deed	1,131	15' - 20'	2	2004 GRS (TCRD)
	From Boardman Hwy 42, proceed S.	C028	From Boardman Hwy 42, proceed S.	US Hwy 60	10,500	15' - 20'	2	GRS (IHS42) & (Road Department)















General 1.0 mls 2013, checked 1.0 mls 4/2014

General 2 mls 4/2013

2005 correction 2.0

Checked 1.0 ml (07/14/03), (01/09)-General 1.38 ml

Checked 2.24 ml - General 4 ml (07/20/03), (01/09)-checked 2.25 ml (07/07)

Checked 8.350 ml (04/20/07), (05/24/03), (06/03) City of Houston amex 1412 ml.

FT 2004/05 A093 aka Lemo was City Sealed for 25 ml. (From Jordan A093 proceed E)

Checked 3.92 ml - General 2.22 (06/24/01), (04/03/02), (01/06/01), (11/11), 5 ml checked 1.66 ml (07/07)

FT 2004/05 A093 aka Hertz was City Sealed for 1.56 ml. (From State Hwy 41 proceed W)

Checked 550 ml (06/24/01), (01/09)-General 4.42 ml (11/11) 1.0 ml checked 5.09 ml (01/12)

FT 2004/05 A093 aka Lemo was also sealed for 33.3 ml. (From Jordan A093 proceed E)

FT 2004/05 A093 aka Lemo was sealed for 4.8 ml. (From 04/06 proceed S in (06/24/01) from E to city seal ending 100 1/2 ml.

Checked 1.0 ml (checked) (06/24/01)-General 5 ml. (From Jordan A093 proceed E)

Rep From Rd checked 1.19 ml (07/24/01)-General 5 ml-General 2.540 ml Thompson Rd Jordan Rd checked 7 ml general (11/07)

None - 890 City of Houston, Tompaz County 14/14/03 was with father notes

Checked 1.0 ml (01/12/2010)

Checked 35 (06/16/04)

FT 2004/05 A111 aka Hertz Lj was City seal for 1.5 ml. (From Jordan SA111 checked 64.41) proceed E)

Checked 1.8 ml - General 0.9 ml

Checked (Lemo) 59 24 ml

State E-24-General

Checked 2.77 ml (04/23/11) (01/09) (7/24/03) sub checked 1.207 ml (11/07) 1.0 ml (07/20/14)

Checked 2.01 ml (06/24/03), (01/09) (from on 8/11)

Checked 24 ml (06/24/03)



Graded 3.01 mile 1/20/12

Graded 1.0 mile 4/12/11

Graded for 2.0 on 12/14/2011 (1.0 miles remain)

FY 2004/05 5059 8th Grains Rd was graded for 1.7 miles (from Jackson BCS4 proceed 10)

2003/04 Chipped 1.9 mi - Grant 4,346

2003/04 Chipped 22 - Grant 13

Chipped Burbs, 45CVChs Park 1.95 Grant

Chipped 27nd 10523309 Grant 270 miles

Chipped 1.113 miles

Grant 24 miles

Graded 1.78 miles (2/21 & 2/20/11)

FY 2004/05 Graded for 2.0 miles (from Jackson Hwy 512 proceed S)

Graded 1.59 miles (1/18 & 1/13/09)







General 11/2011 (with 1000 384)

General 7/5 ml (5/09)  
General 7/8 ml (5/09)  
General 7/9 ml (5/09)

disposed 11/2010  
disposed 1/31 ml (05/03/07), (01/03)  
disposed 11/2010  
disposed 11/2010  
disposed 11/2010  
disposed 2010

disposed 2/22 ml - General 2/4 ml (07/2011), (01/09) disposed 2/20 ml (01/07) with 10 ml 10/2014

<p>Road is maintained 1 time a year per request (8/2013) for 1 mile</p> <p>Removed in Emphasized 2005</p> <p>road added to be maintained (.24 mile of gravel)</p>				
<p>road added to be maintained (1.00 mile of gravel)</p>				
<p>Chesed .18 mt (09/15/01) (01/09)</p> <p>Chesed .18 mt (09/15/01) (01/09)</p> <p>200105 Chesed .500 miles</p> <p>Chesed .559 mt (08/07/02)</p>				
<p>Chesed 1.12 mt (08/07/03)</p> <p>Chesed .22 mt (09/15/01) (01/09)</p>				
<p>road added to be maintained (.20 mile of gravel)</p> <p>Gravelled 3 mt (12/13/09)</p> <p>Took maintenance on 8/2013 gravel &amp; 1 time a year per request</p>				
<p>Chesed .47 mt (08/14/03)</p> <p>Cancelled or de-prioritized bid</p>				
<p>NOTE: Records in the 811 System has no logs on the full length of a roadway, NOT all included in its entire length and designated for maintenance. 811's address records are not the same as the numbering system on the map for county maintained roads.</p> <p>NOTE: Insecticide County began in January 2004 GPS on county maintained roadways, and record continues to this. Terrence County continues to update GPS of all maintained roads. (each year change may occur high in dips, seal and or pitrun roadway mileage readings)</p> <p>NOTE: Any roads that have been deleted, have been removed.</p>				